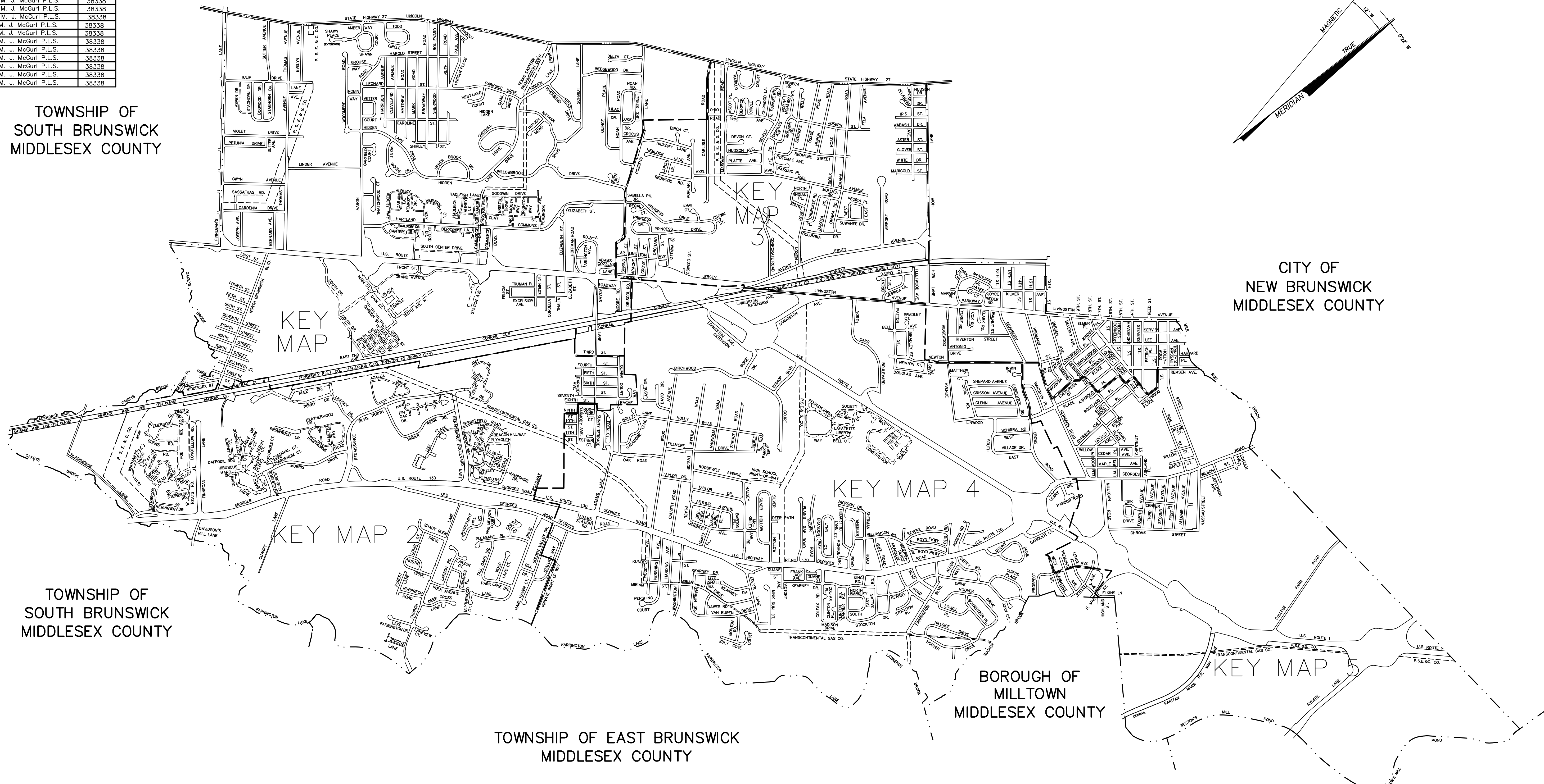
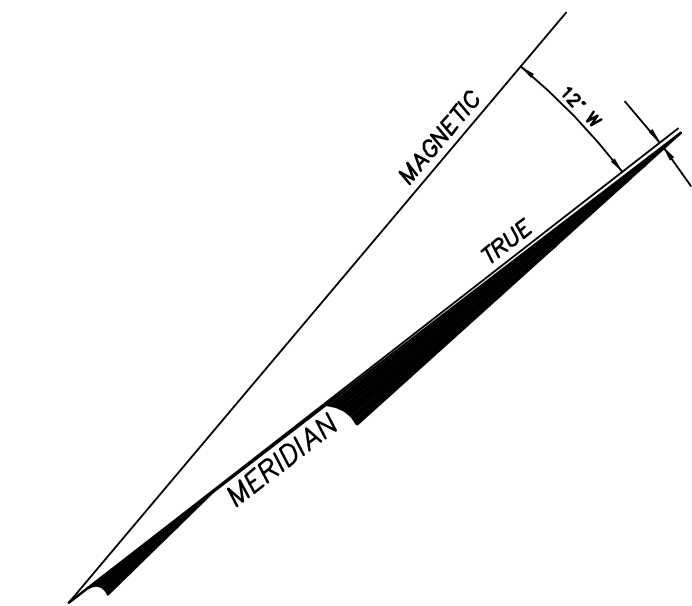


REVISION		
DATE	NAME	L.S. NO.
11/79	R. E. BORUP JR., P.L.S.	12803
8/2004	M. J. McGURF P.L.S.	38338
3/2006	M. J. McGURF P.L.S.	38338
4/2007	M. J. McGURF P.L.S.	38338
3/2008	M. J. McGURF P.L.S.	38338
5/2008	M. J. McGURF P.L.S.	38338
2/2009	M. J. McGURF P.L.S.	38338
5/2010	M. J. McGURF P.L.S.	38338
4/2011	M. J. McGURF P.L.S.	38338
2/2012	M. J. McGURF P.L.S.	38338
4/2012	M. J. McGURF P.L.S.	38338
4/2013	M. J. McGURF P.L.S.	38338
2/2014	M. J. McGURF P.L.S.	38338
2/2015	M. J. McGURF P.L.S.	38338
2/2016	M. J. McGURF P.L.S.	38338
3/2019	M. J. McGURF P.L.S.	38338
1/2020	M. J. McGURF P.L.S.	38338

TOWNSHIP OF FRANKLIN
SOMERSET COUNTY

TOWNSHIP OF
SOUTH BRUNSWICK
MIDDLESEX COUNTY



TOWNSHIP OF
SOUTH BRUNSWICK
MIDDLESEX COUNTY

CITY OF
NEW BRUNSWICK
MIDDLESEX COUNTY

BOROUGH OF
MILLTOWN
MIDDLESEX COUNTY

TOWNSHIP OF EAST BRUNSWICK
MIDDLESEX COUNTY

TOWNSHIP OF EAST BRUNSWICK
MIDDLESEX COUNTY


LEGEND

- - - - - MUNICIPAL BOUNDARY
- COUNTY BOUNDARY
- - - - - KEY MAP LIMIT

THE AREAS, BOUNDARIES AND DIMENSIONS, SHOWN ON THIS TAX MAP, ARE DERIVED FROM GROUND SURVEYS, AERIAL SURVEYS, AND RECORDED PLANS, MAPS, DEEDS, WILLS, AND ARE TO BE USED FOR ASSESSMENT PURPOSES ONLY.

THIS TAX MAP SUPERCEDES THE TAX MAP APPROVED JULY 29, 1982. I HEREBY CERTIFY THAT THIS MAP HAS BEEN REVISED UNDER MY IMMEDIATE SUPERVISION, AND COMPLIES WITH THE LAWS OF THE STATE OF NEW JERSEY.

RAYMOND E. BORUP JR., PROFESSIONAL LAND SURVEYOR
NEW JERSEY LICENSE NO. 12803



TAX MAP
TOWNSHIP OF NORTH BRUNSWICK
MIDDLESEX COUNTY, NEW JERSEY
SCALE : 1"= 1200' JUNE 1998
RAYMOND E. BORUP JR., P.L.S.
CME ASSOCIATES
3141 BORDENTOWN AVENUE, PARLIN
NEW JERSEY, 08859
TO SHOW CONDITIONS AS OF MARCH 2019