

Photographic Simulations

Proposed 180-Foot AT&T Wireless Telecommunications Facility

Site ID #M-144X

Lindsey Drive

North Brunswick, New Jersey

January 15, 2021

Prepared by:

ricciplanning

177 Monmouth Avenue
Atlantic Highlands, NJ 07716






Paul N. Ricci, PP, AICP
New Jersey Professional Planner
License No.: LI005570

Photo Location Key Map
Site: MI-144X - Lindsey Drive
North Brunswick, NJ



Legend

-  Proposed Tower
-  Subject Property
-  Picture Locations

January 2021



0 140 280
Feet



Simulated view from location #1 approximately 480 feet southeast of the site.



Existing View



Simulated view from location #2 approximately 1,050 feet southwest of the site.



Proposed Monopole

Existing View

Simulated view from location #3 approximately 1,015 feet northeast of the site.



Simulated view from location #4 approximately 940 feet northwest of the site.