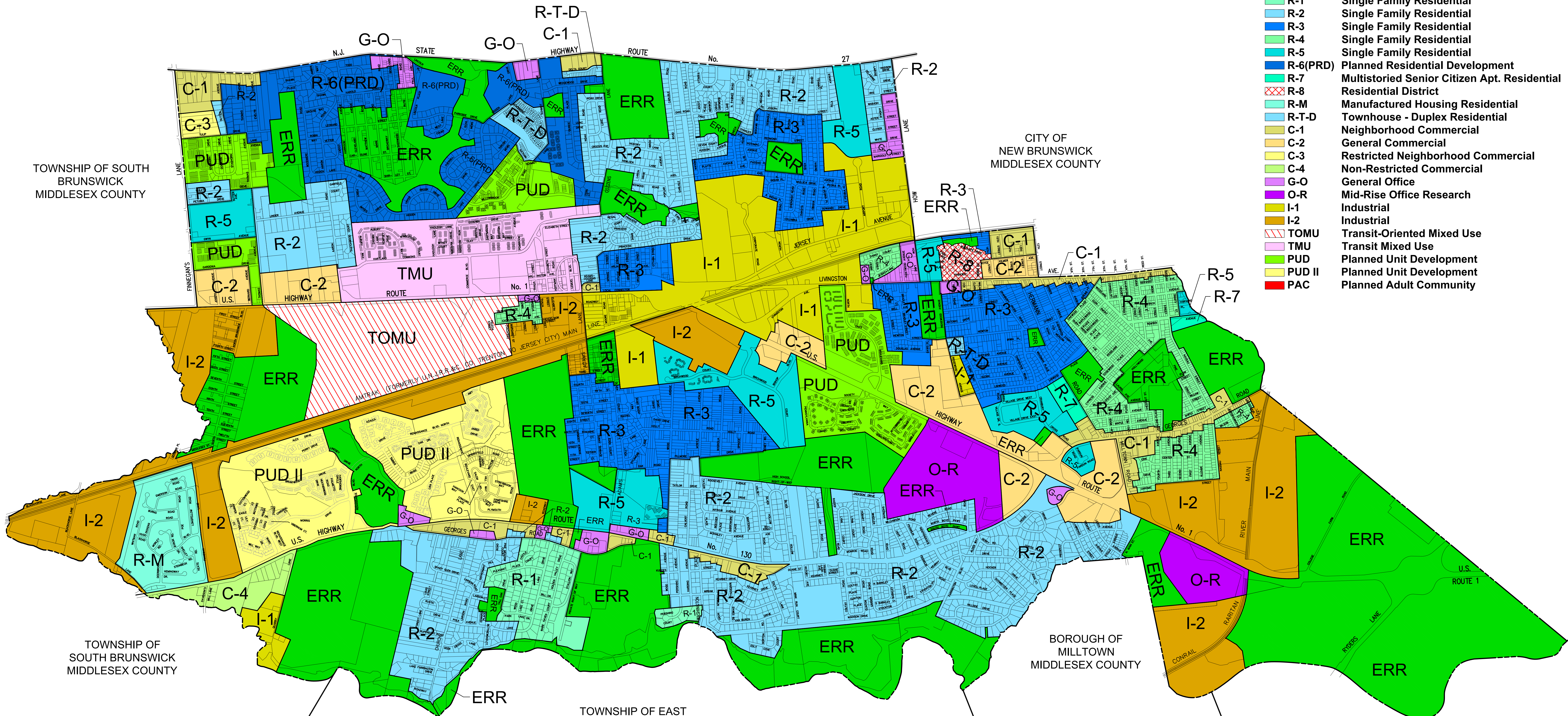


# Zoning Map

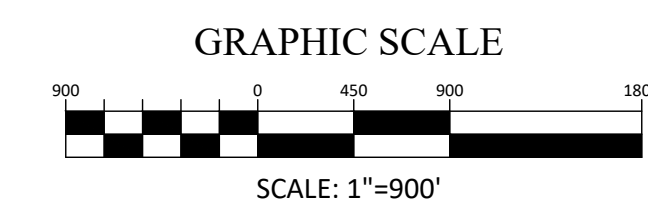

- ERR Education - Recreation - Research
- R-1 Single Family Residential
- R-2 Single Family Residential
- R-3 Single Family Residential
- R-4 Single Family Residential
- R-5 Single Family Residential
- R-6 (PRD) Planned Residential Development
- R-7 Multistoried Senior Citizen Apt. Residential
- R-8 Residential District
- R-M Manufactured Housing Residential
- R-T-D Townhouse - Duplex Residential
- C-1 Neighborhood Commercial
- C-2 General Commercial
- C-3 Restricted Neighborhood Commercial
- C-4 Non-Restricted Commercial
- G-O General Office
- O-R Mid-Rise Office Research
- I-1 Industrial
- I-2 Industrial
- TOMU Transit-Oriented Mixed Use
- TMU Transit Mixed Use
- PUD Planned Unit Development
- PUD II Planned Unit Development
- PAC Planned Adult Community



# TOWNSHIP OF NORTH BRUNSWICK

## MIDDLESEX COUNTY, NEW JERSEY

APRIL 2024



prepared by :

**MICHAEL J. McCLELLAND, P.E.**  
Township Engineer

